

"Biology has become the scientific basis for medicine, but cognitive psychology has not become the scientific basis for education."

-Nora Newcombe,  
developmental psychologist

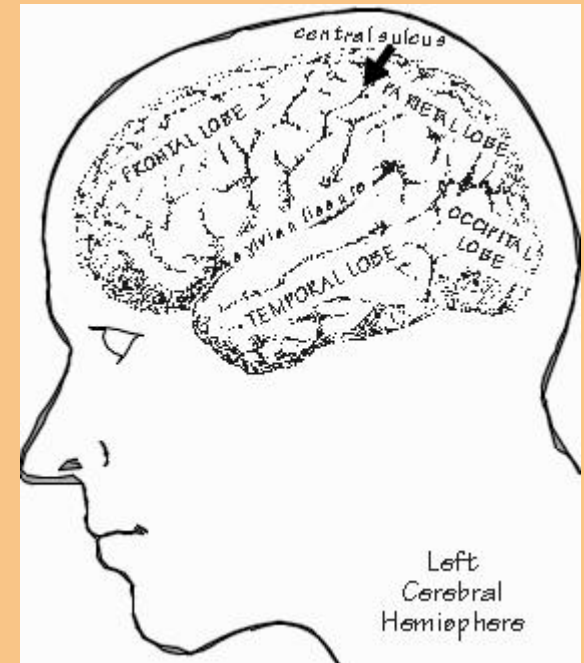


image from "Conversations with Neil's Brain"  
<http://www.williamcalvin.com/bk7/bk7.htm>

were you  
here last  
year?  
{yes or no}

what's my  
thesis  
about?

what  
should  
every voter  
know about  
statistics?

what  
sparked your  
interest in  
earth  
science?

first, some  
questions  
for you!

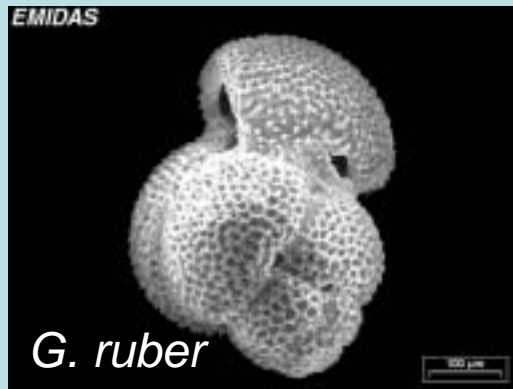


# more specifically:

- I'm experimenting with **teaching techniques**:  
testing whether the "one minute paper" at the end of my talk last year helped anyone remember what I said about my dissertation...
- I'm trying to incorporate "**active learning**" into what I will be teaching next month
- to prime a brief (~5 minute) **discussion** at the end of my presentation, on:  
"effective strategies for teaching introductory earth science classes"

...now, my dissertation presentation:

# Reconstructing tropical Atlantic paleoclimate from Mg/Ca and oxygen isotopes of planktonic foraminifera



E. Christa Farmer  
Lamont-Doherty Earth Observatory  
of Columbia University  
and Hofstra University

# why do we care?

- to understand natural variability of climate system
- to investigate mechanisms of past climate change on timescales longer than decades
- to understand future possible climate “surprises”:  
what happens when the “conveyor belt” deep ocean circulation slows?



20th Century Fox

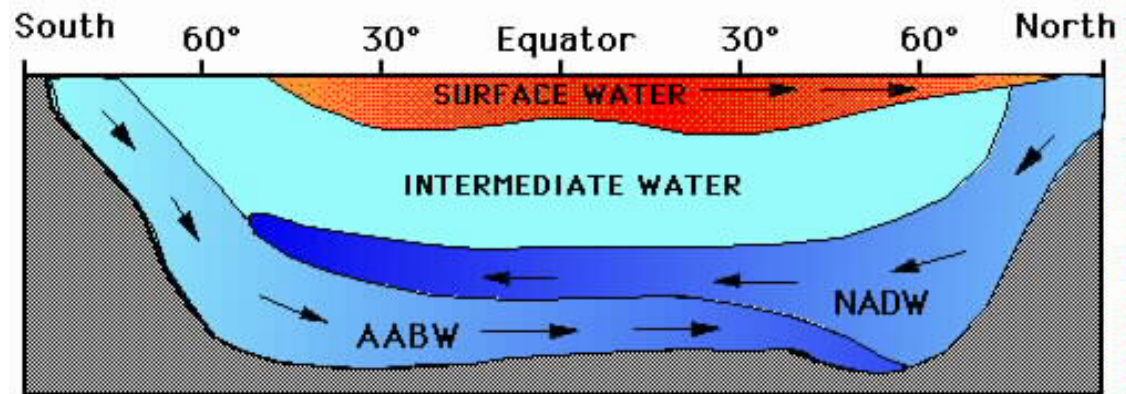
...or: how accurate was  
*The Day After Tomorrow??*


# ocean circulation:


- “conveyor belt” (gross generalization of net transport but gives the idea)
- cold, salty water sinks in polar regions, gets enriched in nutrients from sinking organic matter everywhere
- heat transport across the equator in Atlantic warms northern regions, cools southern
- evidence of less NADW formation during glacial period, YD



Atlantic Ocean Thermohaline Circulation

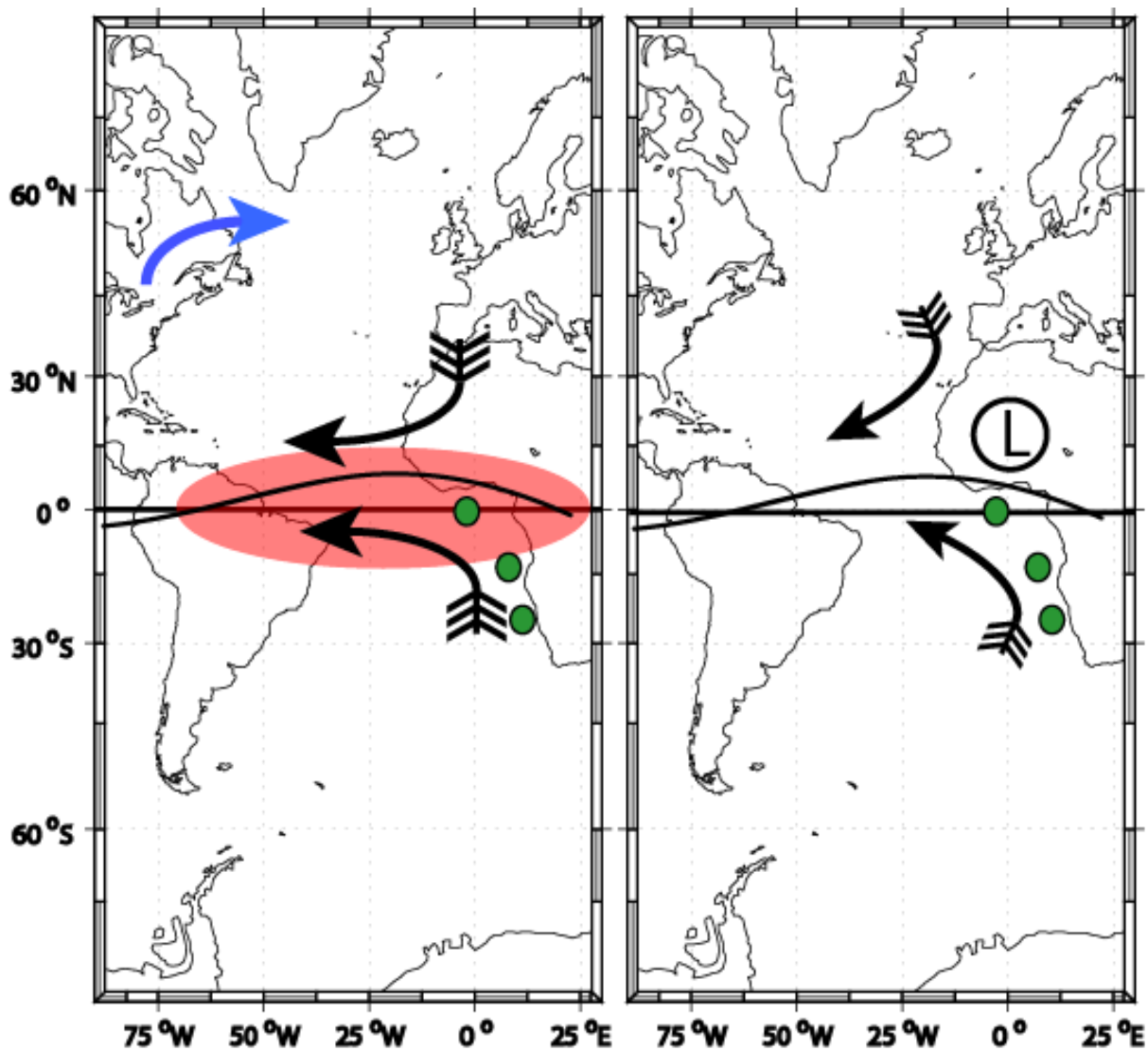


Increased nutrients & dissolved CO<sub>2</sub> 

Warm, low nutrients, & oxygenated 

# Younger Dryas: Heinrich events:

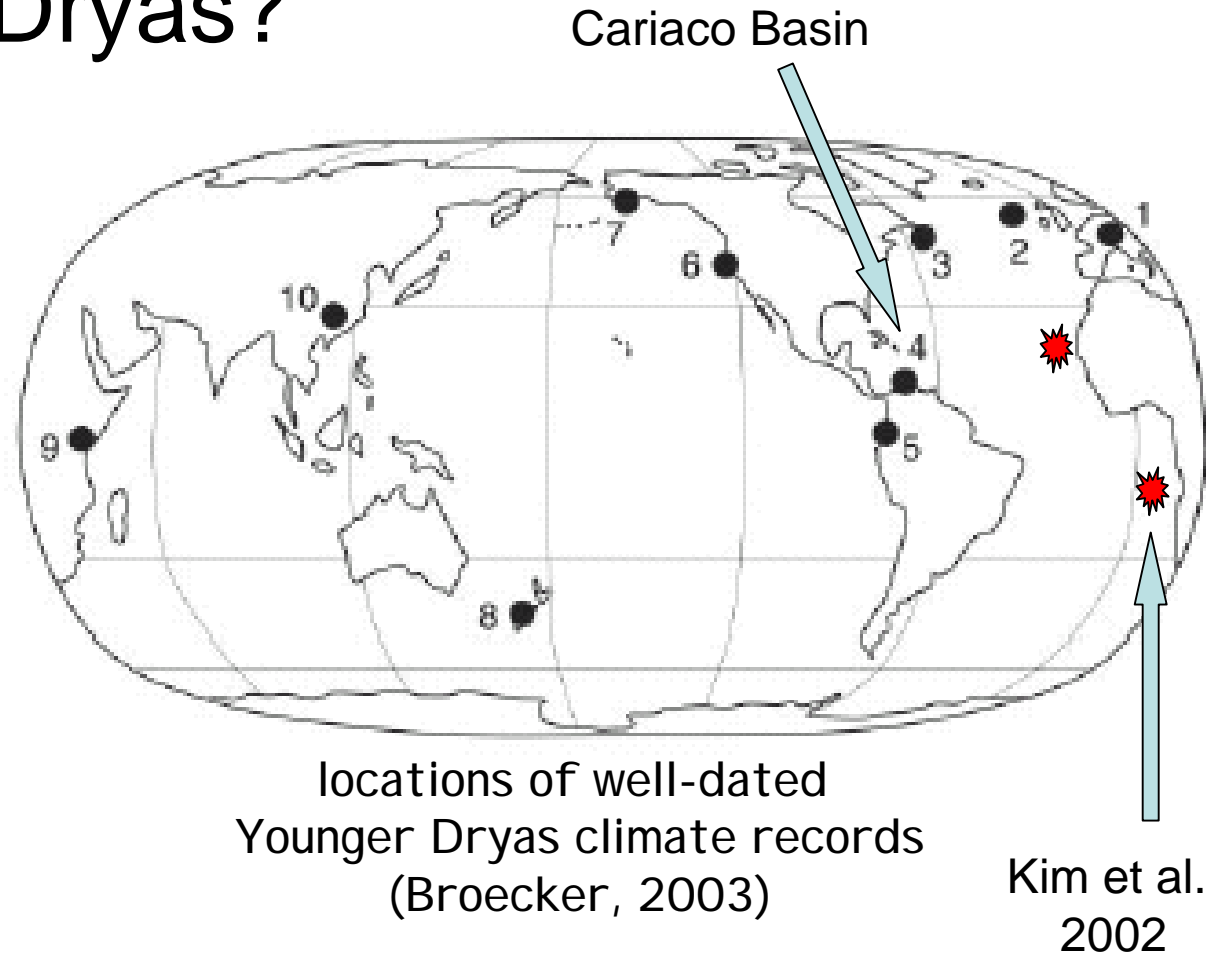
proposed  
different  
mechanisms for  
abrupt  
millennial-scale  
climate change:

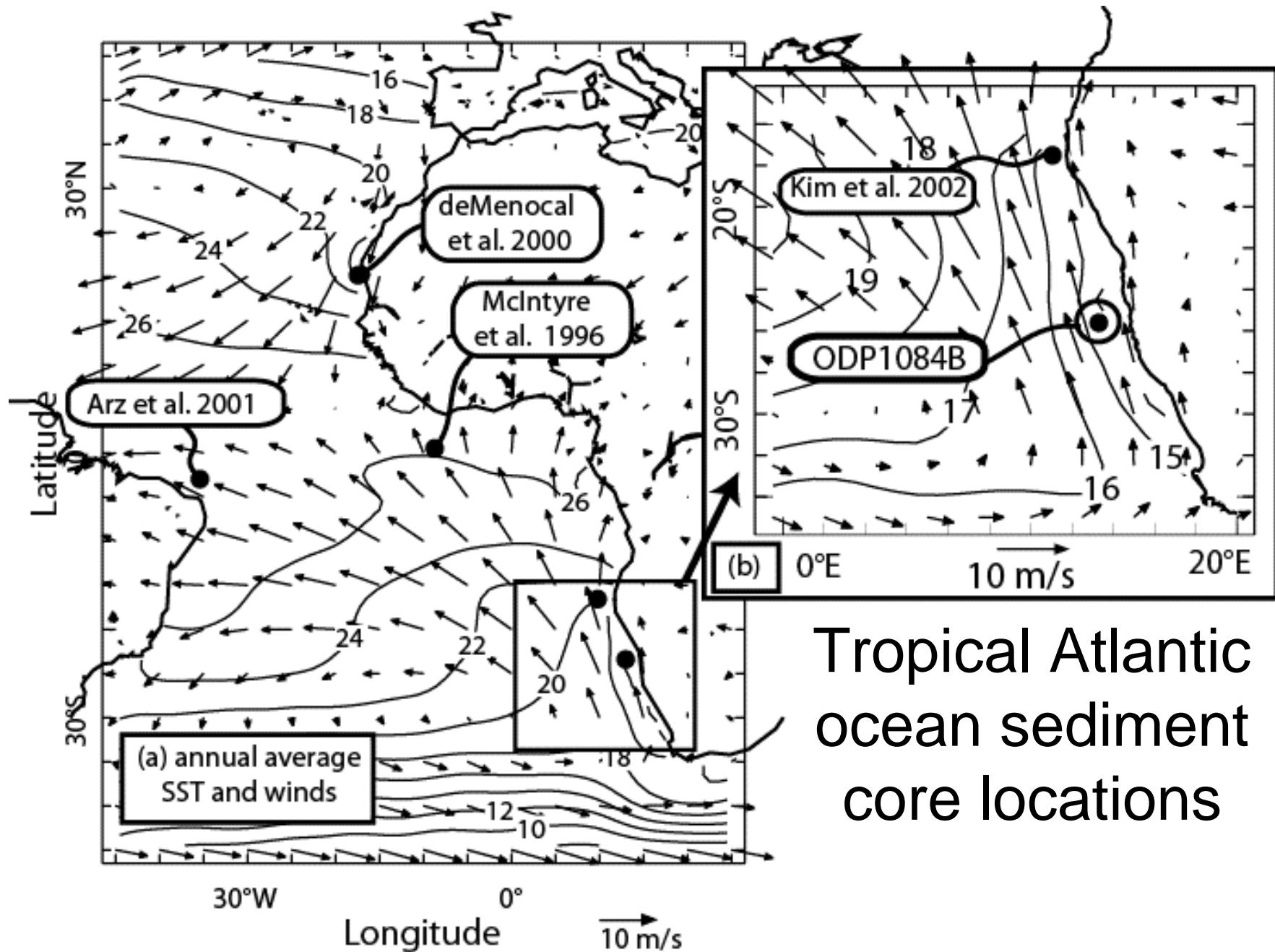




# how global was the Younger Dryas?

- seems to be everywhere but Antarctica?
- but need more data from Southern Hemisphere...





Tropical Atlantic  
ocean sediment  
core locations

getting the samples:



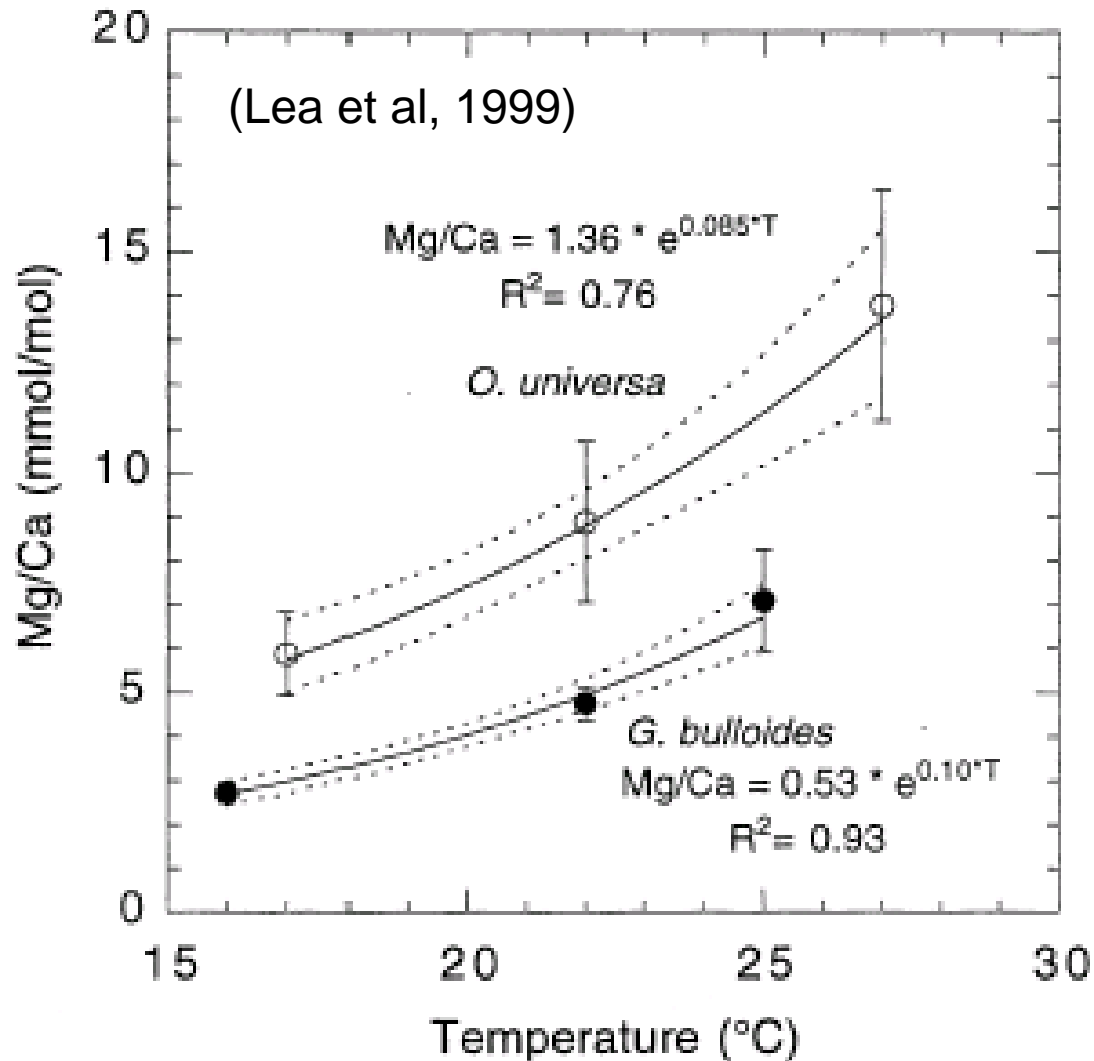
# Mg/Ca temperature proxy:

*G. bulloides*, planktonic foraminifera:

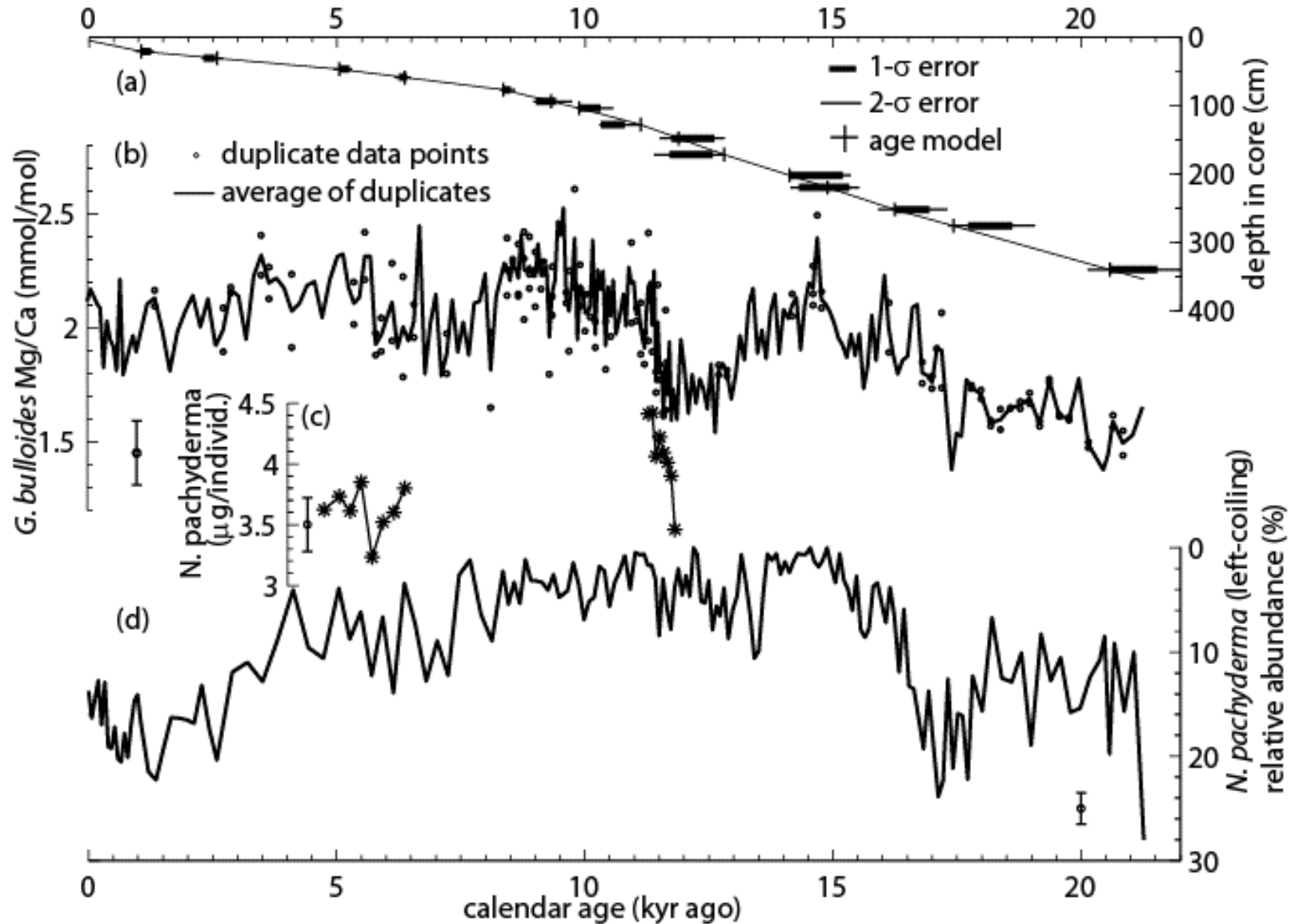
- ❑ mixed-layer dweller
- ❑ transitional to polar locations and upwelling environments; here, on edge of permanent upwelling zone
- ❑ CaCO<sub>3</sub> skeleton provides temperature, global ice volume, faunal abundance, and other proxy information

Mg/Ca:

- ❑ Lea et al. 1999: culture experiments
- ❑ [Mg]/[Ca] of *G. bulloides* depends on temperature





# ODP1084B age model, Mg/Ca, dissolution, and faunal abundance data:



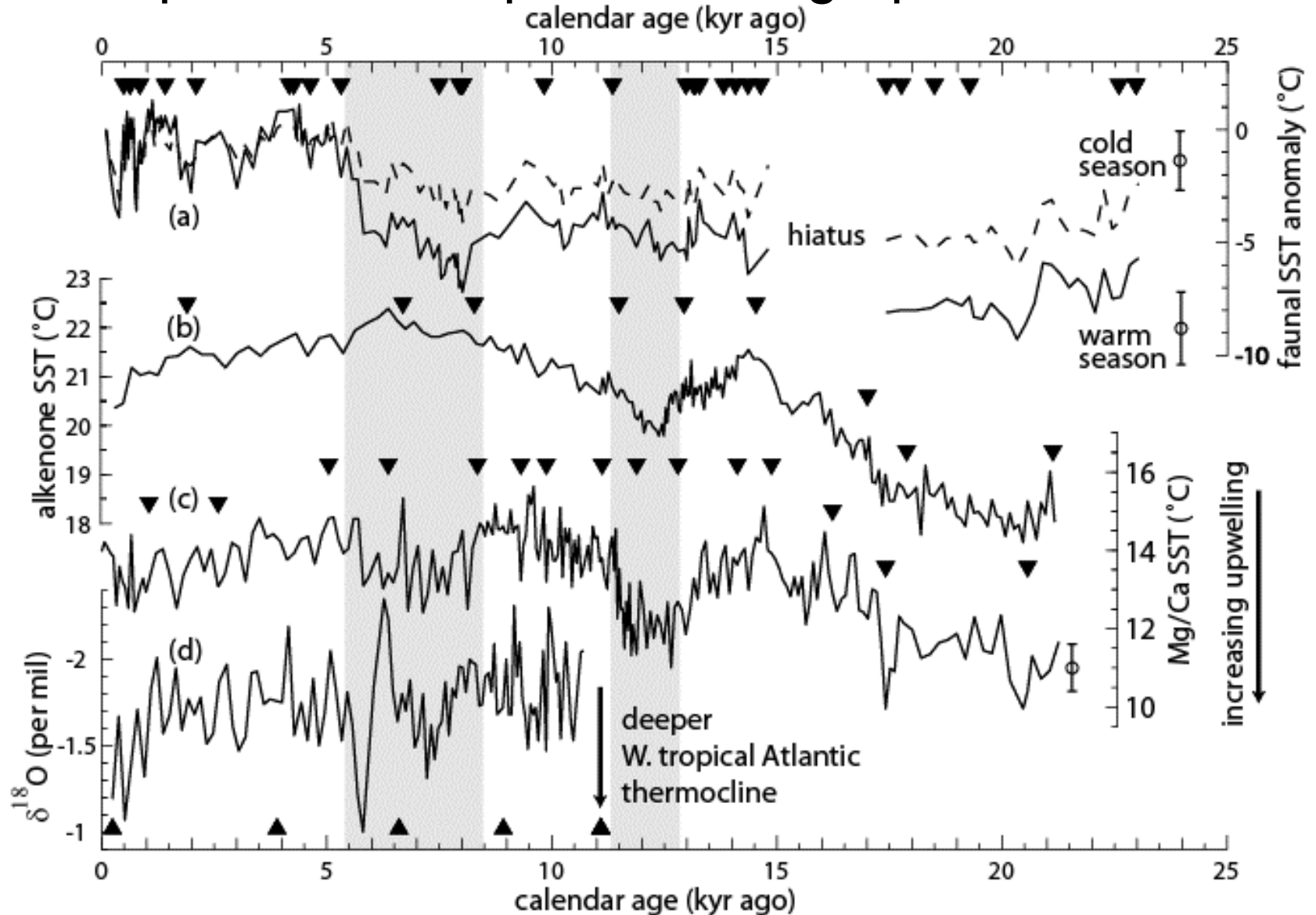
# Heinrich events:

- micrograph detailing sand-size fraction in core HU87033-009:
- Micrograph detailing sand-size fraction from same core at 670-672 cm depth, within H-2:

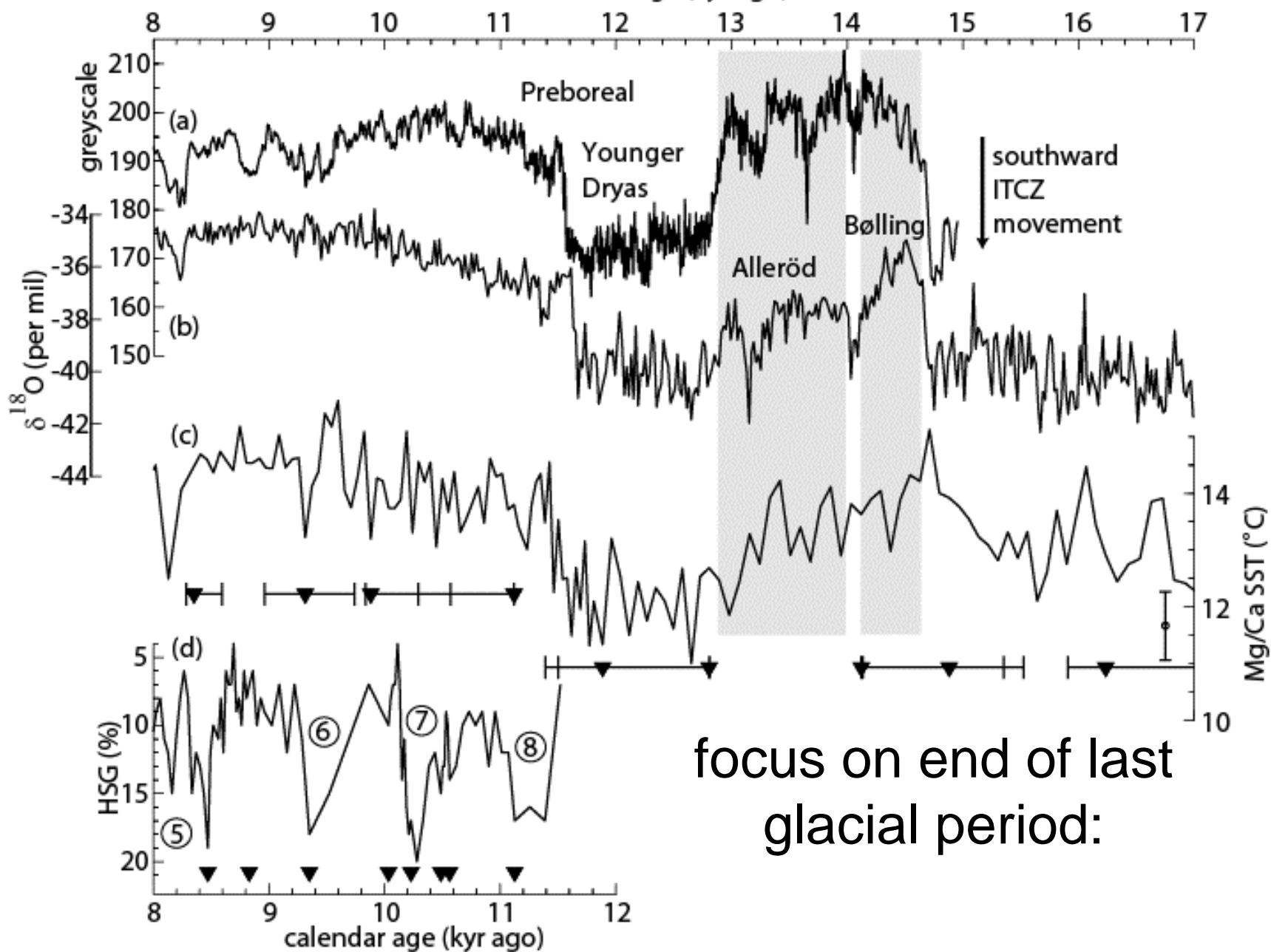
terrestrial material too large to be carried out into open ocean by currents- must be ice!



# comparison of ODP1084B Mg/Ca data to other tropical Atlantic paleoceanographic records:



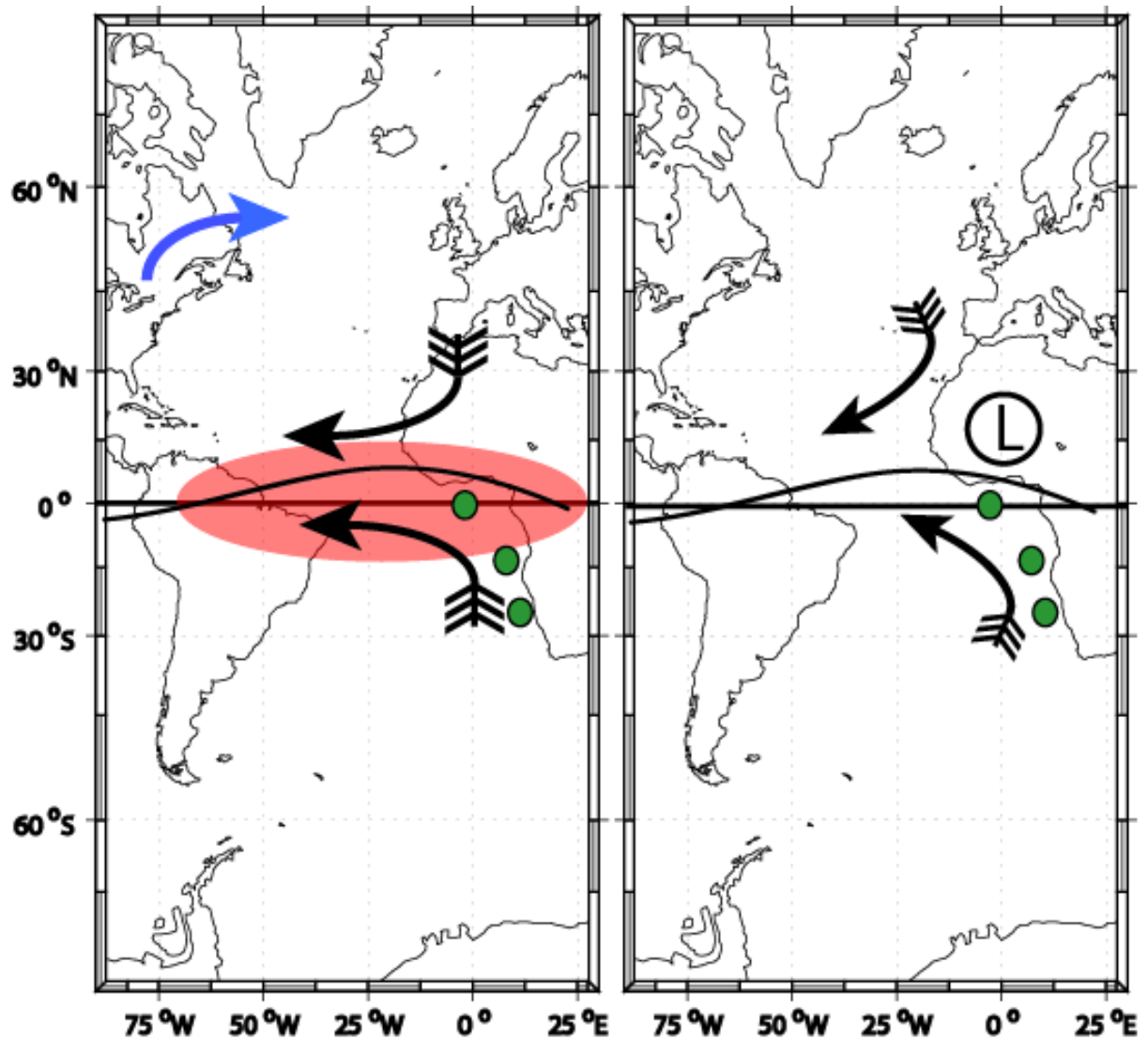
calendar age (kyr ago)





# Younger Dryas: Heinrich events:

proposed  
different  
mechanisms for  
abrupt  
millennial-scale  
climate change:



...and now, for something  
completely different:

A brief discussion on  
"effective strategies for  
teaching introductory  
earth science"



were you  
here last  
year?  
{yes or no}

what's my  
thesis  
about?

what  
should  
every voter  
know about  
statistics?

what  
sparked your  
interest in  
earth  
science?

first, some  
questions  
for you!



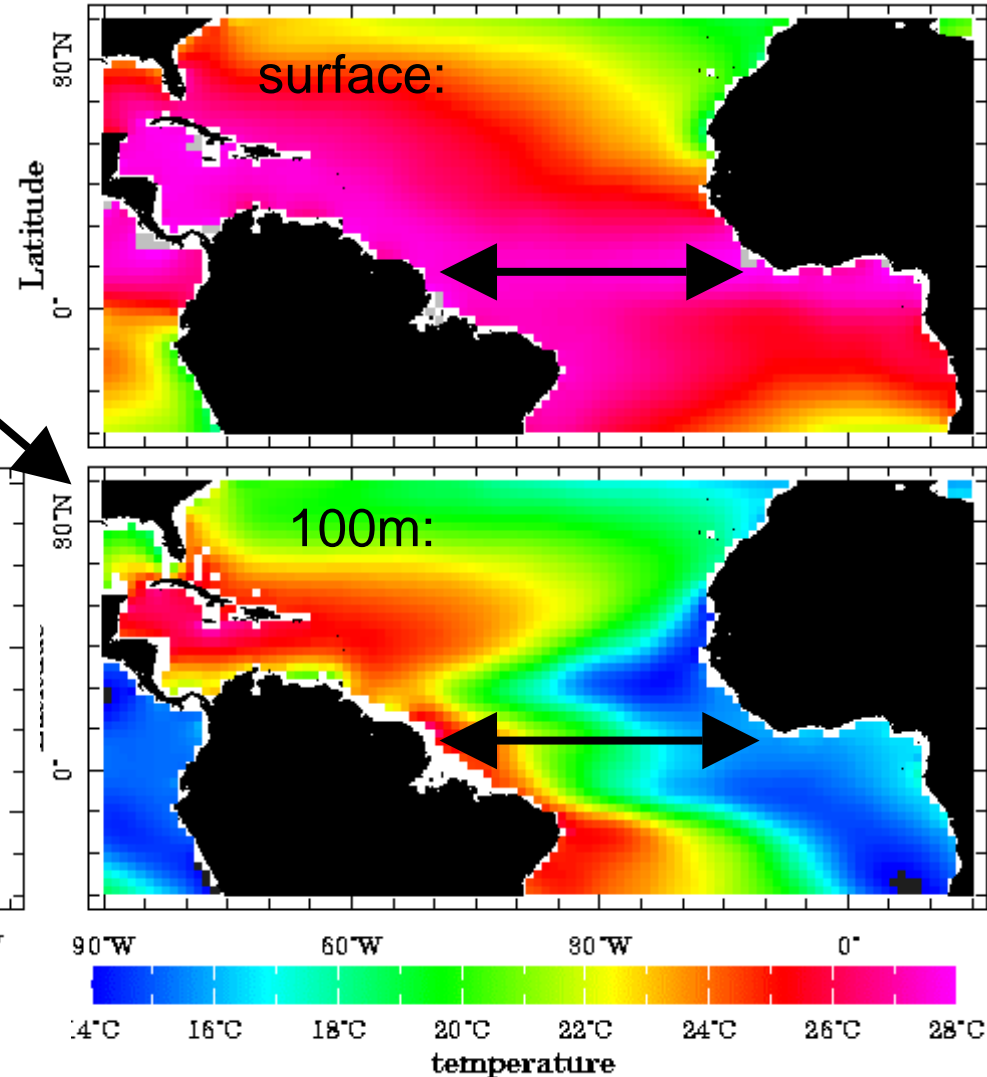
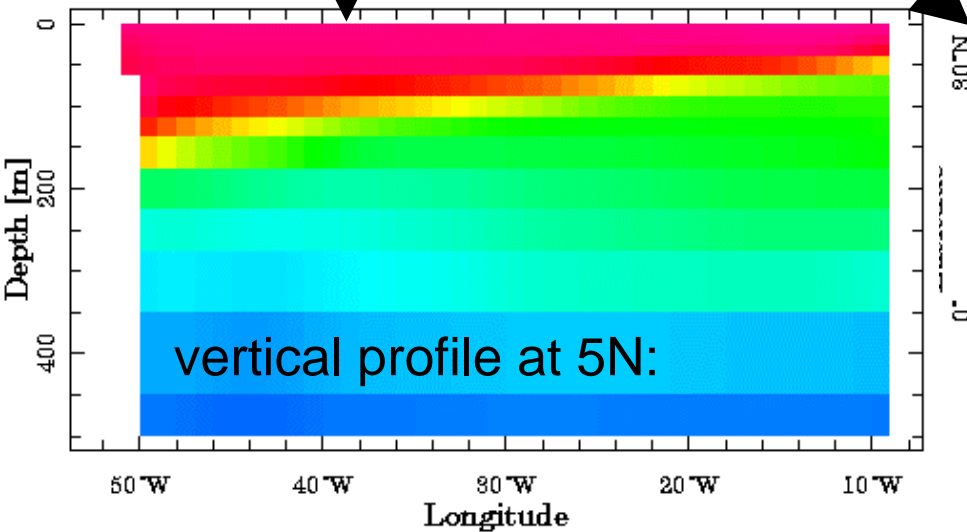
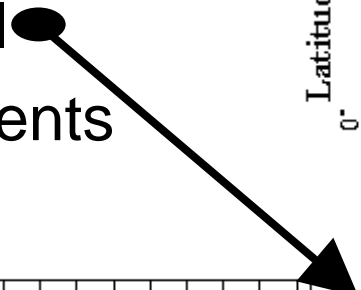
# my questions for discussion:

- what should college non-science majors (*...future voters...*) know about statistics & earth science?
  - all of us probably had scientific majors
  - most students in my classes this fall will not (%??)
- what is the most effective way to learn how to study earth science?
  - has anyone here given or assigned a poster as part of a semester-long class?
  - can I incorporate activities into my classroom that result in publishable research?

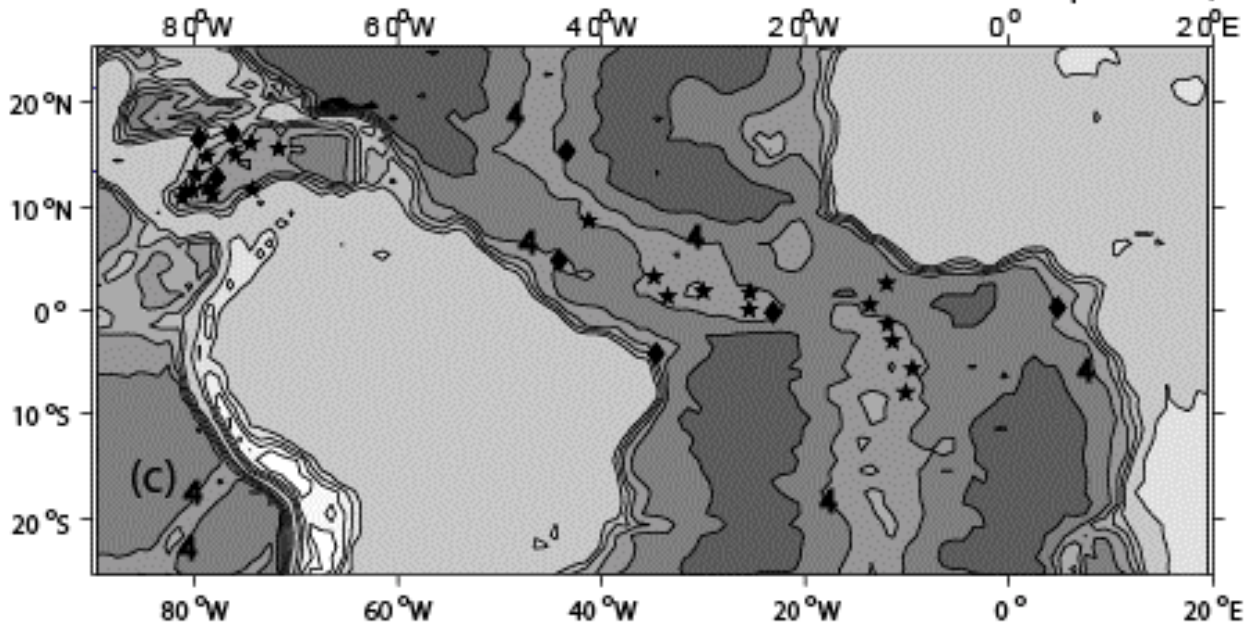
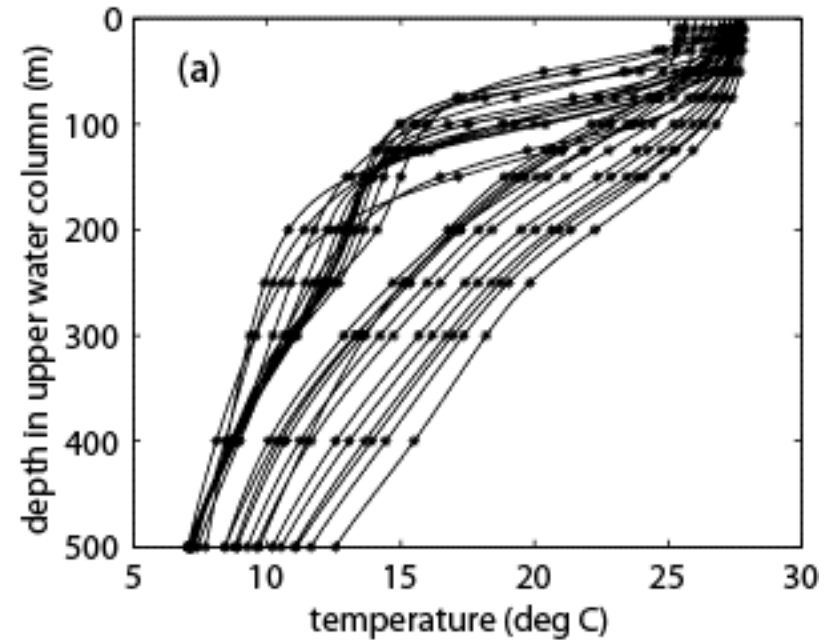


# Tropical Atlantic ocean temperatures:

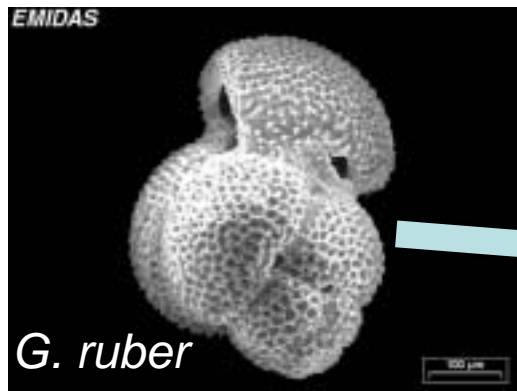
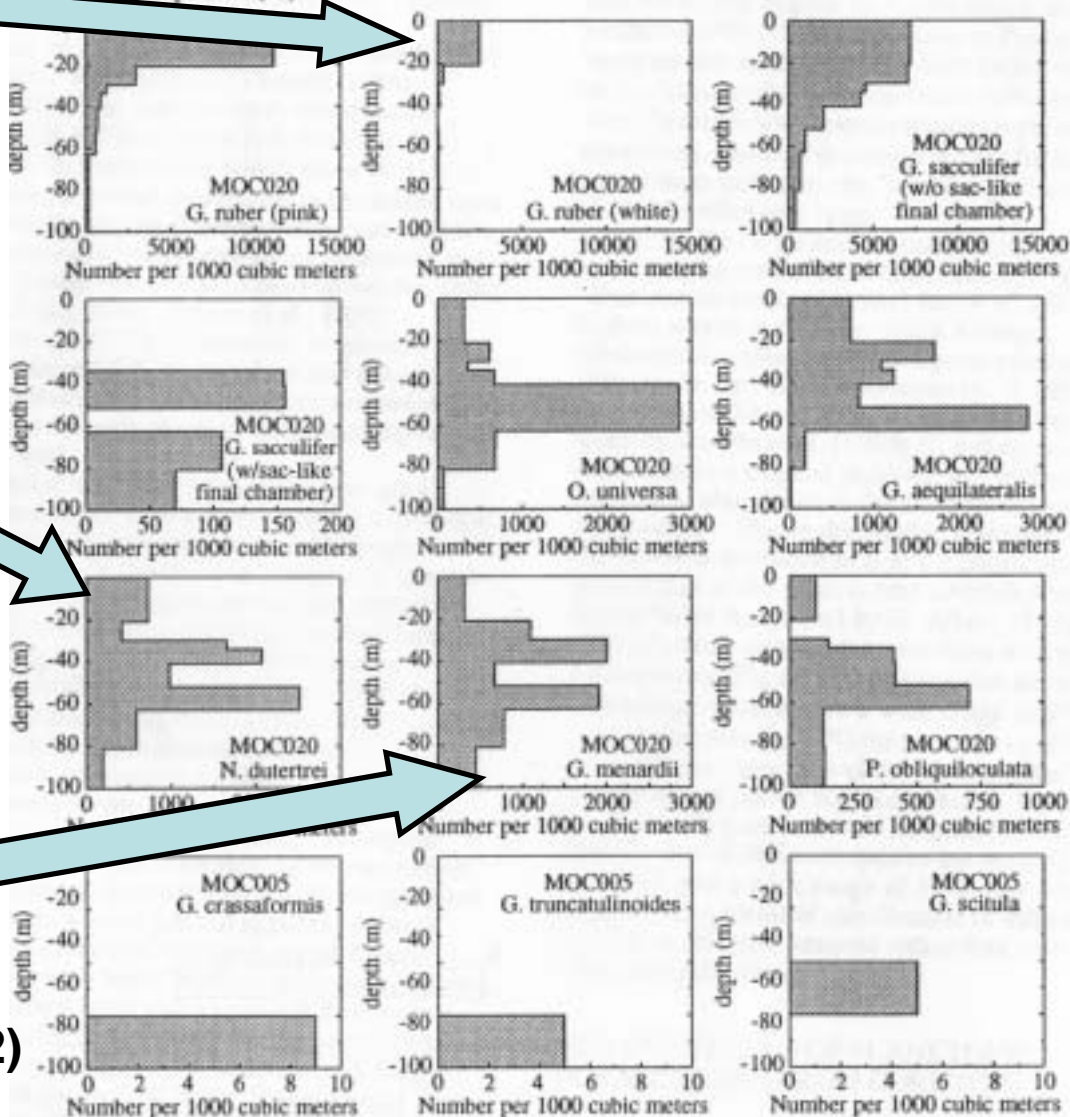
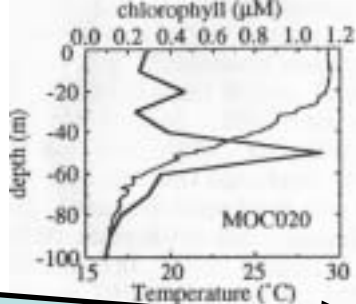
- large horizontal
- & vertical gradients




Transect of tropical Atlantic coretops for calibration of new subsurface temperature proxy:



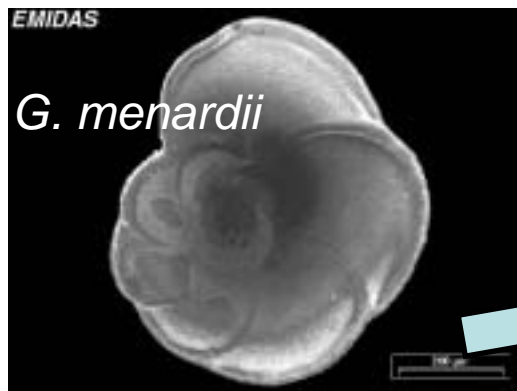
plankton net tow data  
imply depth  
preferences:



*G. ruber*



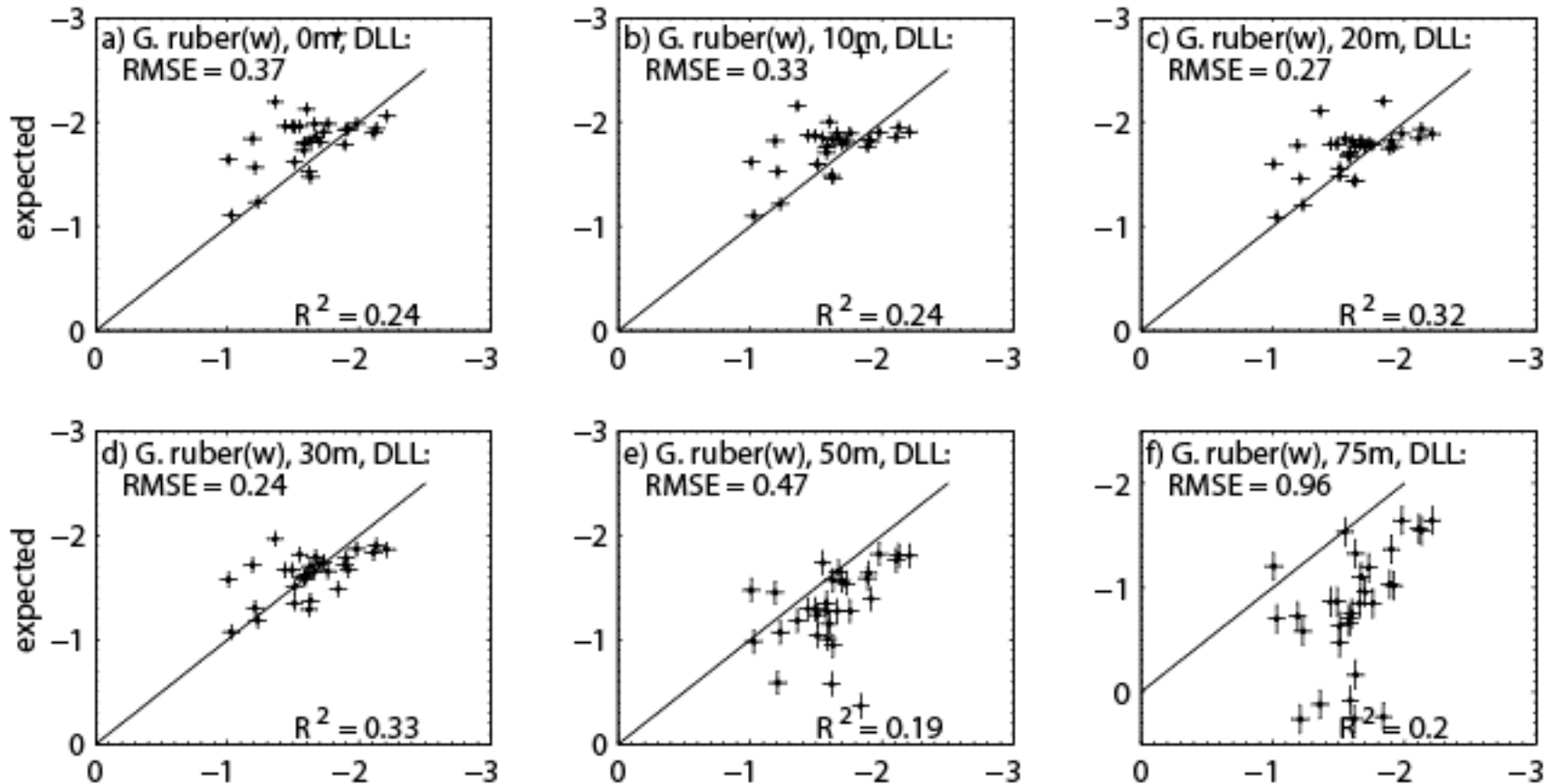
*N. dutertrei*



*G. menardii*

(Ravelo & Fairbanks 1992)

# oxygen isotope ratios confirm suspected planktonic foraminifera depth preferences:

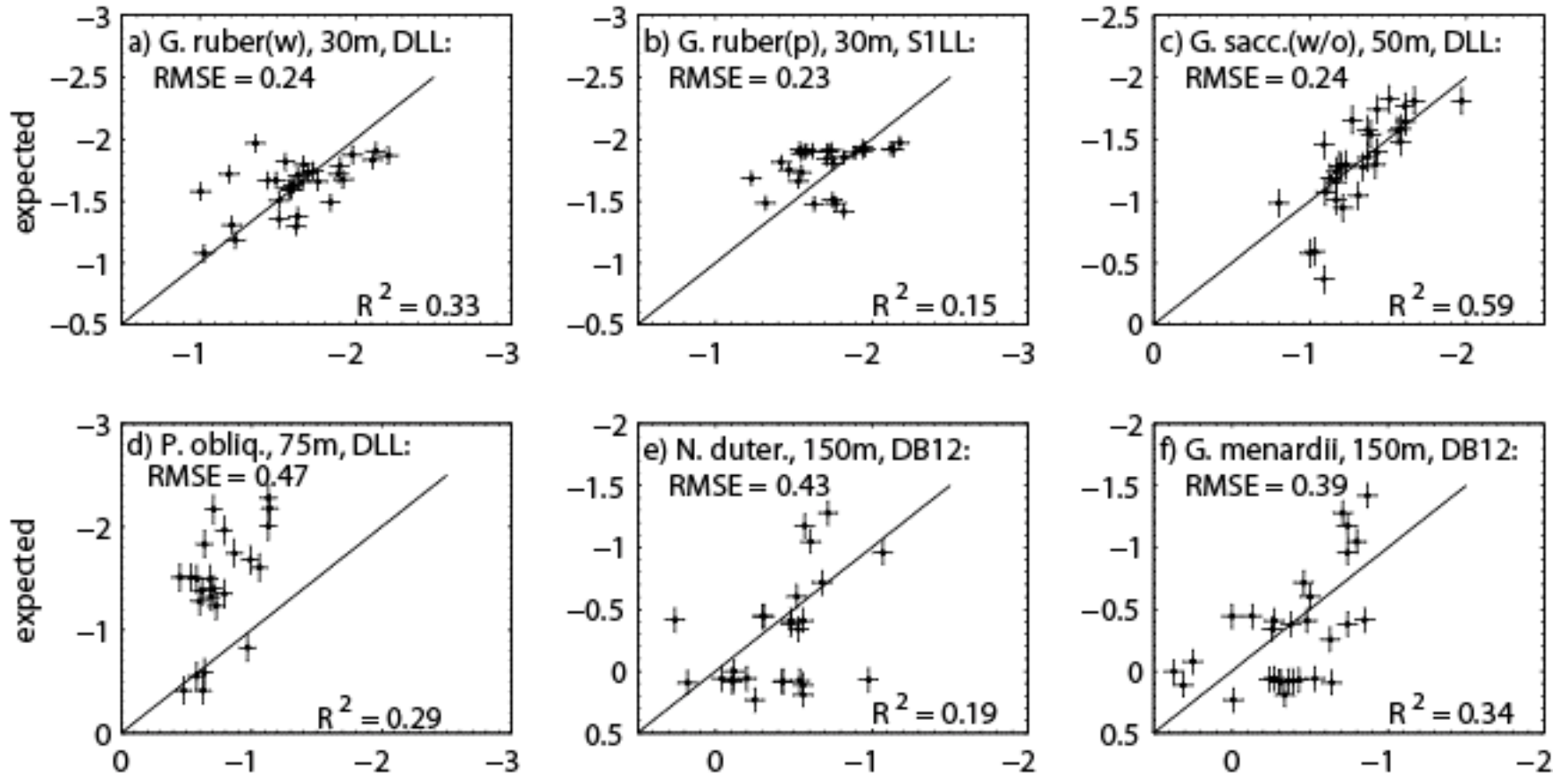


$\delta^{18}\text{O}$  (oxygen isotope ratio, per mil PDB)



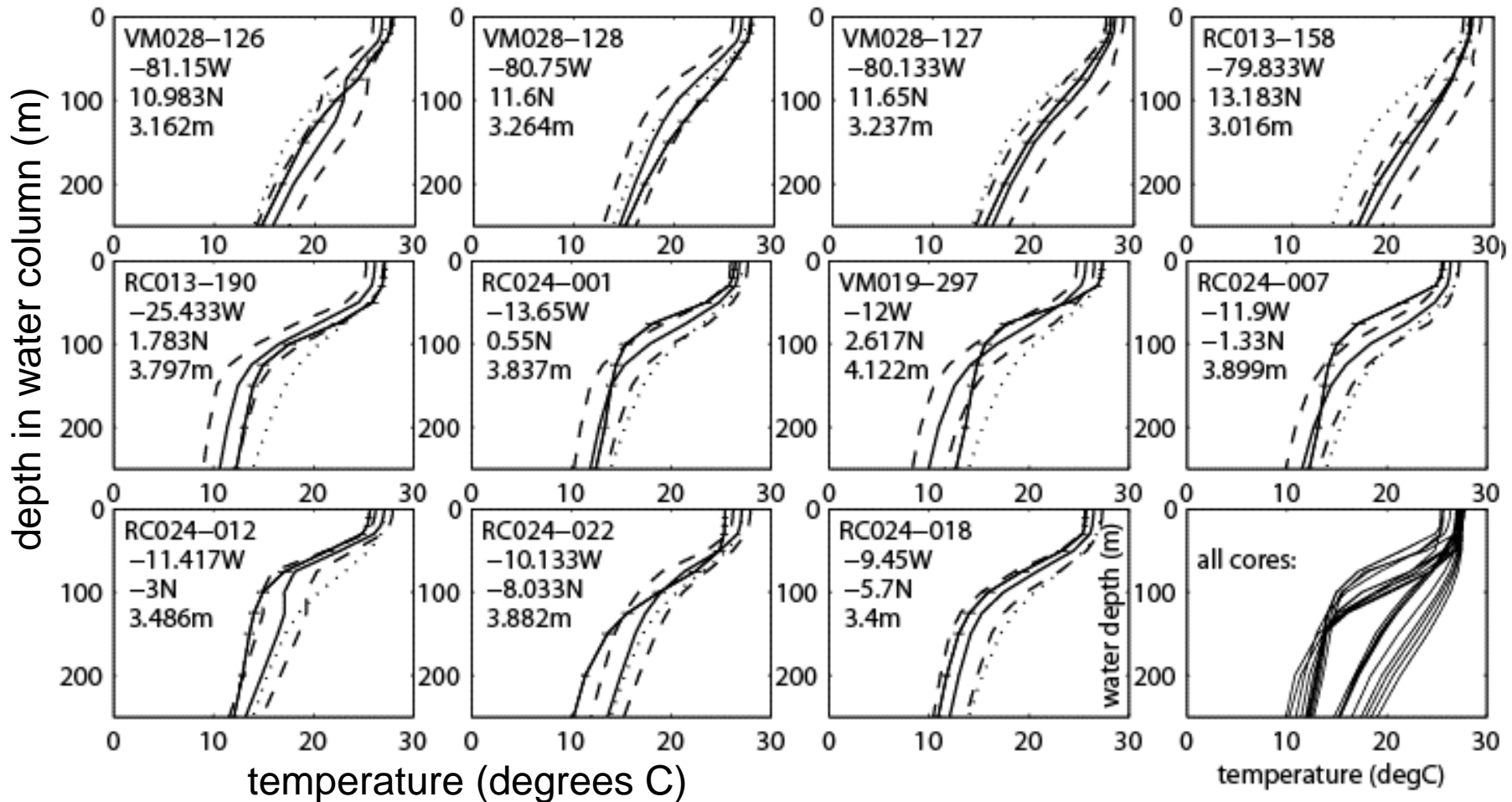
... for all species:

Figure 4:

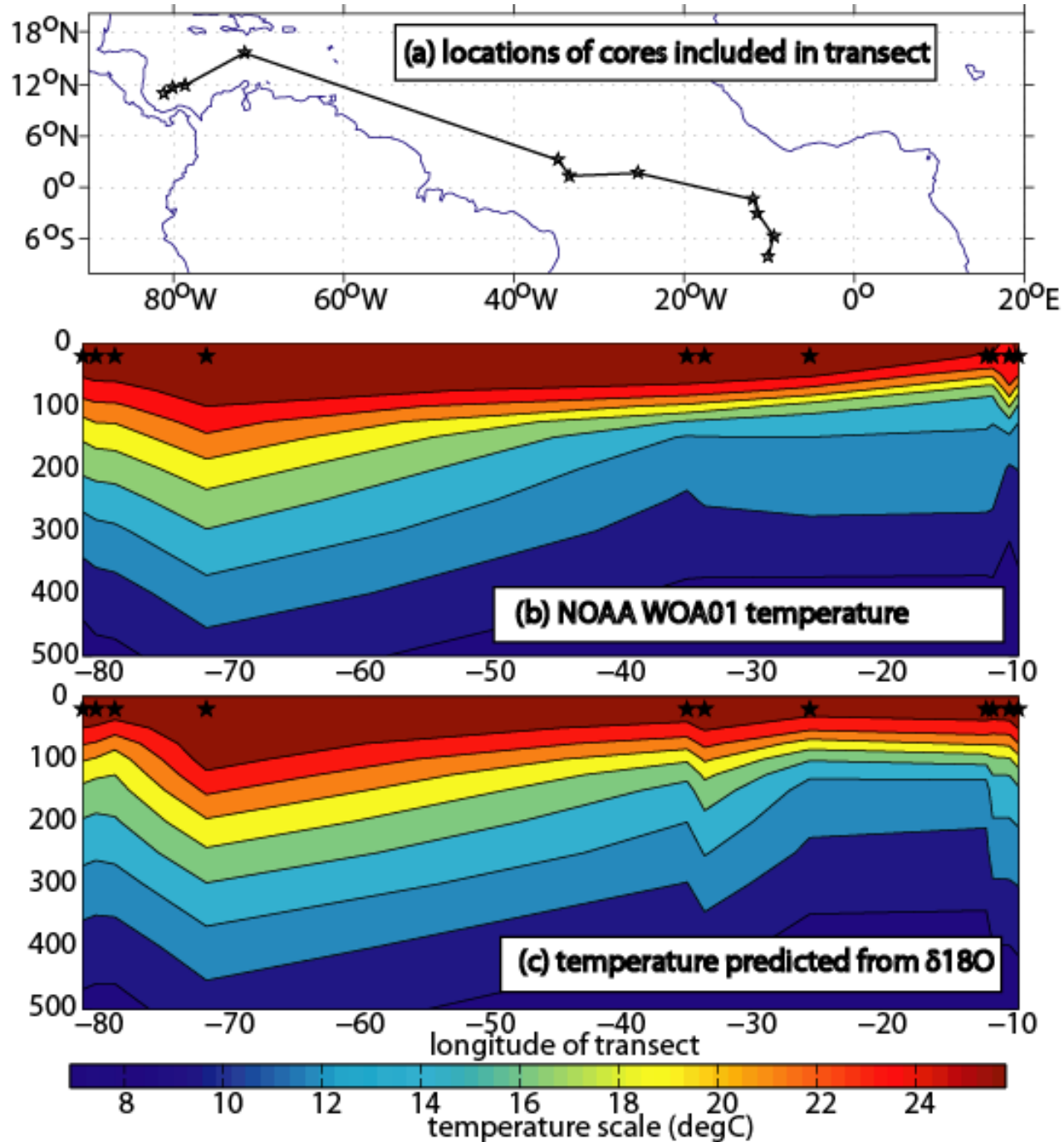


$\delta^{18}\text{O}$  (oxygen isotope ratio, per mil PDB)

multiple regressions give reasonable  
“predictions” of subsurface temperatures:

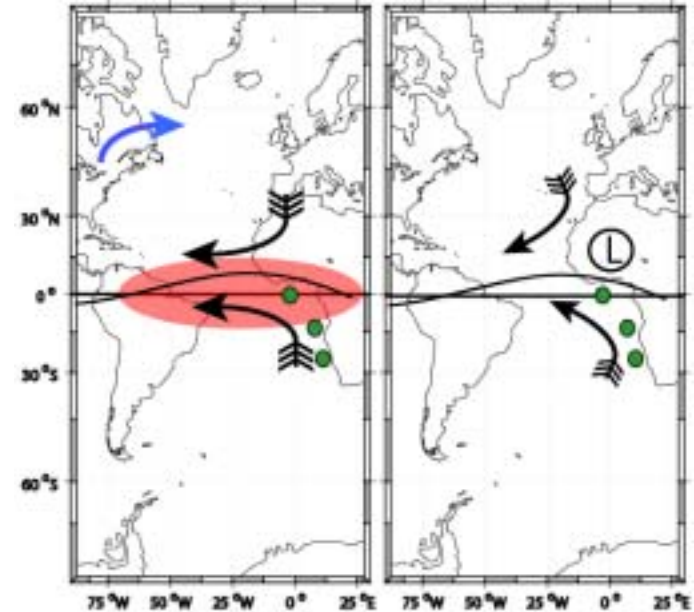


overall:  
can use oxygen  
isotopes in  
planktonic  
foraminifera to  
measure past  
changes in  
thermocline depth  
across the tropical  
Atlantic

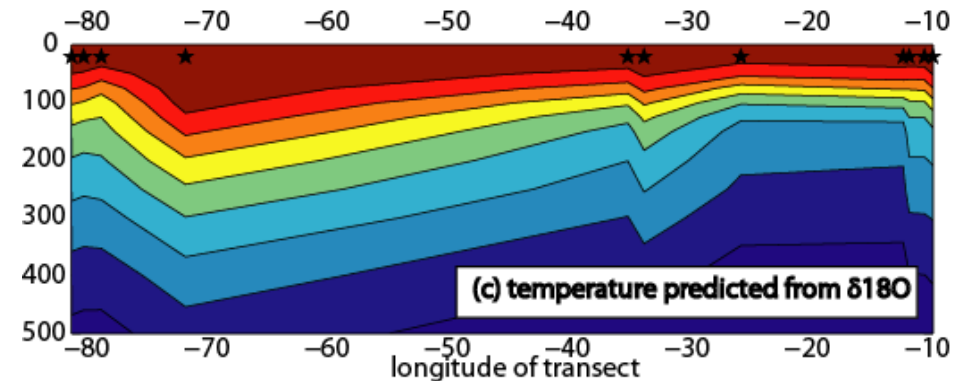


# Two main conclusions of my dissertation:

- (1) trade winds seem to have changed consistently across the Tropical Atlantic at the end of the last glacial period, suggesting different mechanisms for two types of rapid climate change  
(Younger Dryas & Heinrich events)



- (2) oxygen isotopes from multiple species of planktonic foraminifera can be used to estimate past changes in upper ocean temperatures



*Thank you!!*

